

WILDLIFE AND COUNTRYSIDE ACT 1981**THE DEFINITIVE MAP AND STATEMENT FOR THE MERE AND TISBURY RURAL DISTRICT COUNCIL AREA DATED 1952 AS MODIFIED UNDER THE PROVISIONS OF THE WILDLIFE AND COUNTRYSIDE ACT 1981****THE WILTSHIRE COUNCIL TEFFONT PATH No. 9 RIGHTS OF WAY MODIFICATION ORDER 2015**

This order is made by Wiltshire Council under section 53(2)(b) of the Wildlife and Countryside Act 1981 ("the Act") because it appears to that authority that the Definitive Map and Statement for the Mere and Tisbury Rural District Council area dated 1952 as modified under the provisions of the Wildlife and Countryside Act 1981 require modification in consequence of the occurrence of events specified in section 53(3)(c)(ii) & (iii) of the Act, namely the discovery by the authority of evidence which (when considered with all other relevant evidence available to them) shows –

- (ii) that a highway shown in the map and statement as a highway of a particular description ought to be there shown as a highway of a different description.
- (iii) that there is no public right of way over land shown in the map and statement as a highway of any description, or any other particulars contained in the map and statement require modification.

The Authority have consulted with every local authority whose area includes the land to which this order relates.


The Wiltshire Council hereby order that:

1. For the purposes of this Order the relevant date is the 8th December 2014
2. The Definitive Map and Statement for the Mere and Tisbury Rural District Council Area dated 1952 as modified under the provisions of the Wildlife and Countryside Act 1981 shall be modified as described in Parts I and II of the Schedule and shown on the plan attached to the Order.
3. This Order shall take effect on the date it is confirmed and may be cited as the Wiltshire Council Teffont Path No. 9 Rights of Way Modification Order 2015

THE COMMON SEAL of
WILTSHIRE COUNCIL was
hereunto affixed this 13th day
of January 2015

}
}
}
}


Principal Solicitor
S.W. SLATER



in the presence of:

SCHEDULE

PART I

MODIFICATION OF DEFINITIVE MAP

Parish	Path No	Description of path or way to be upgraded	Modified under Section 53(3) as specified
Teffont	9	Length of restricted byway shown by a broken line and small arrowheads marked A to B to C on the plan annexed hereto. Width A to B 33 feet Width B to C 30 feet Approximate length 2.5 kms	53(3)(c)(ii) & (iii)

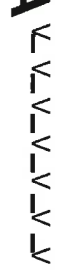
SCHEDULE

PART II

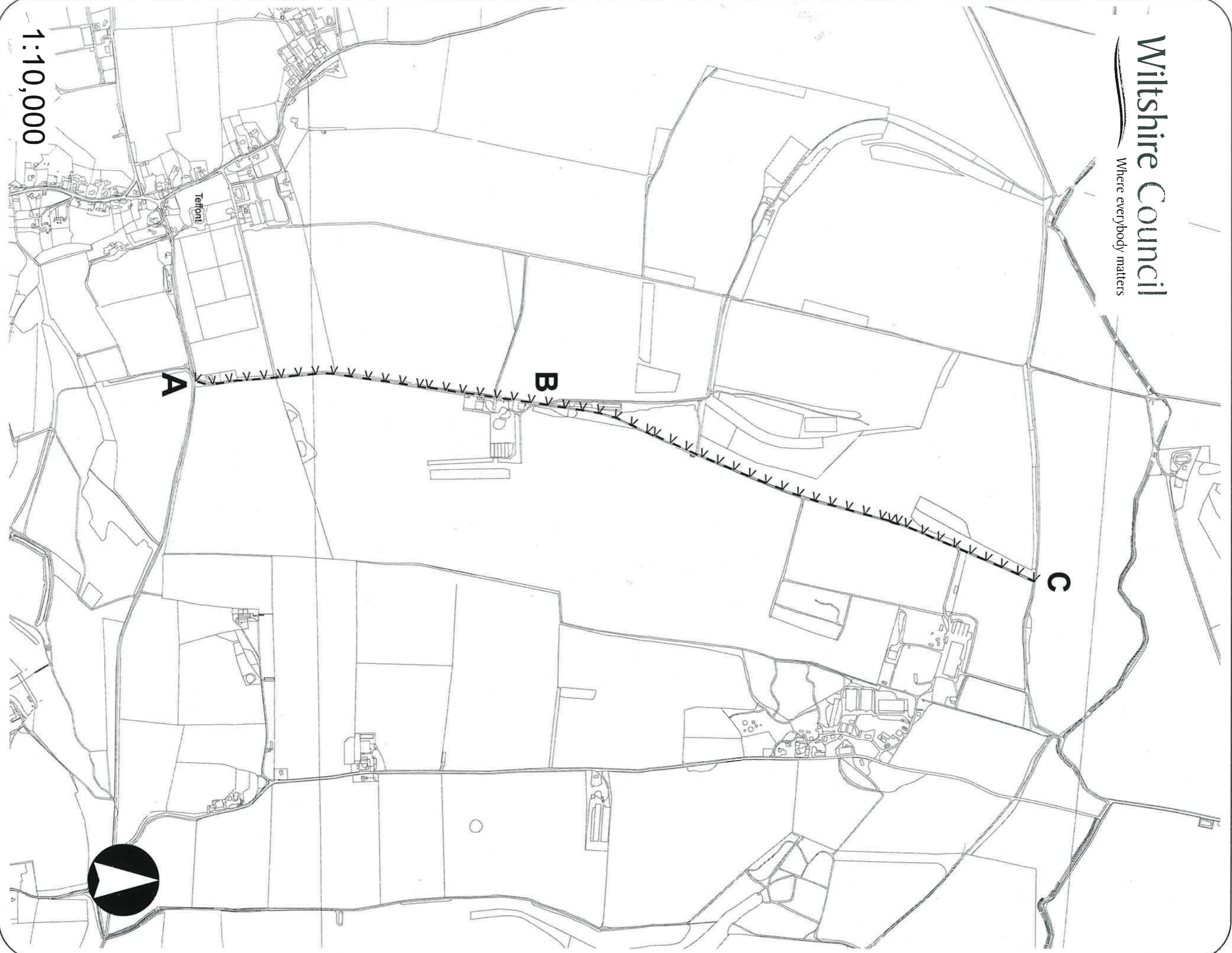
MODIFICATION OF DEFINITIVE STATEMENT

Parish	Path No	Description of path	Modified under Section 53(3) as specified
Teffont	9	<u>RESTRICTED BYWAY</u> From the Dinton Road, C.277, leading north and north north east past Teffont Field Buildings to its Junction with the Ox Drove, path No. 12. Width: From the Dinton Road for 1006 metres to OS Grid ref. ST99523 33470 33 feet. From ST99523 33470 to path No. 12 30 feet. Approximate length 2.5 kms	53(3)(c)(ii) & (iii)

TEFFONT PATH No. 9 - ORDER PLAN

Route to be upgraded to restricted byway 33 ft wide **A**  **B**
Route to be upgraded to restricted byway 30 ft wide **B**  **C**

Wiltshire Council
Where everybody matters



1:10,000